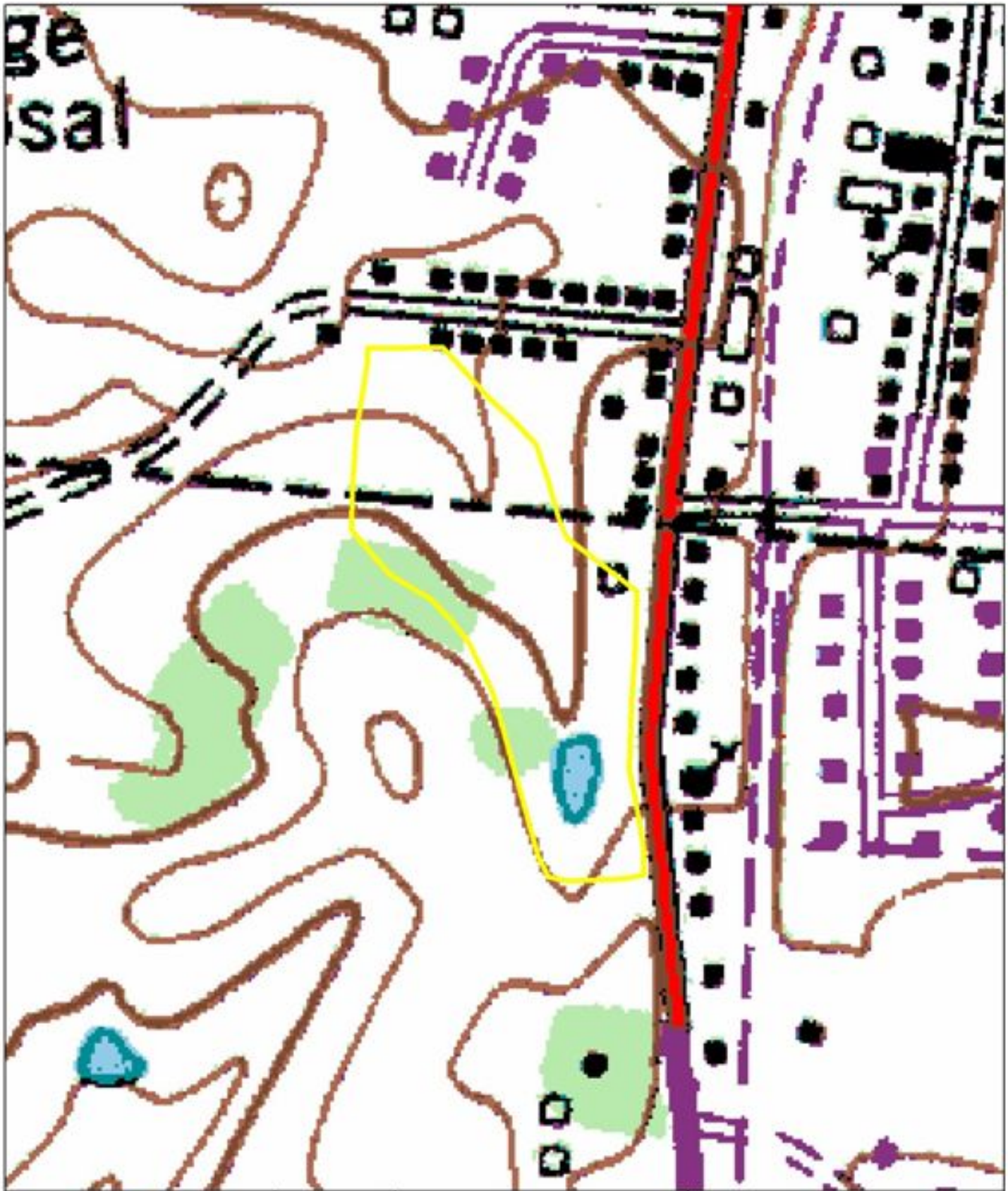

COPPERHEAD
ENVIRONMENTAL CONSULTING

N

Legend

Proposed Fill Area

Proposed Fill Site
USGS Topographic Mapping
Garrard County Industrial Authority
Garrard County, KY

Scale = 1:3,000

0 500 1,000 Feet

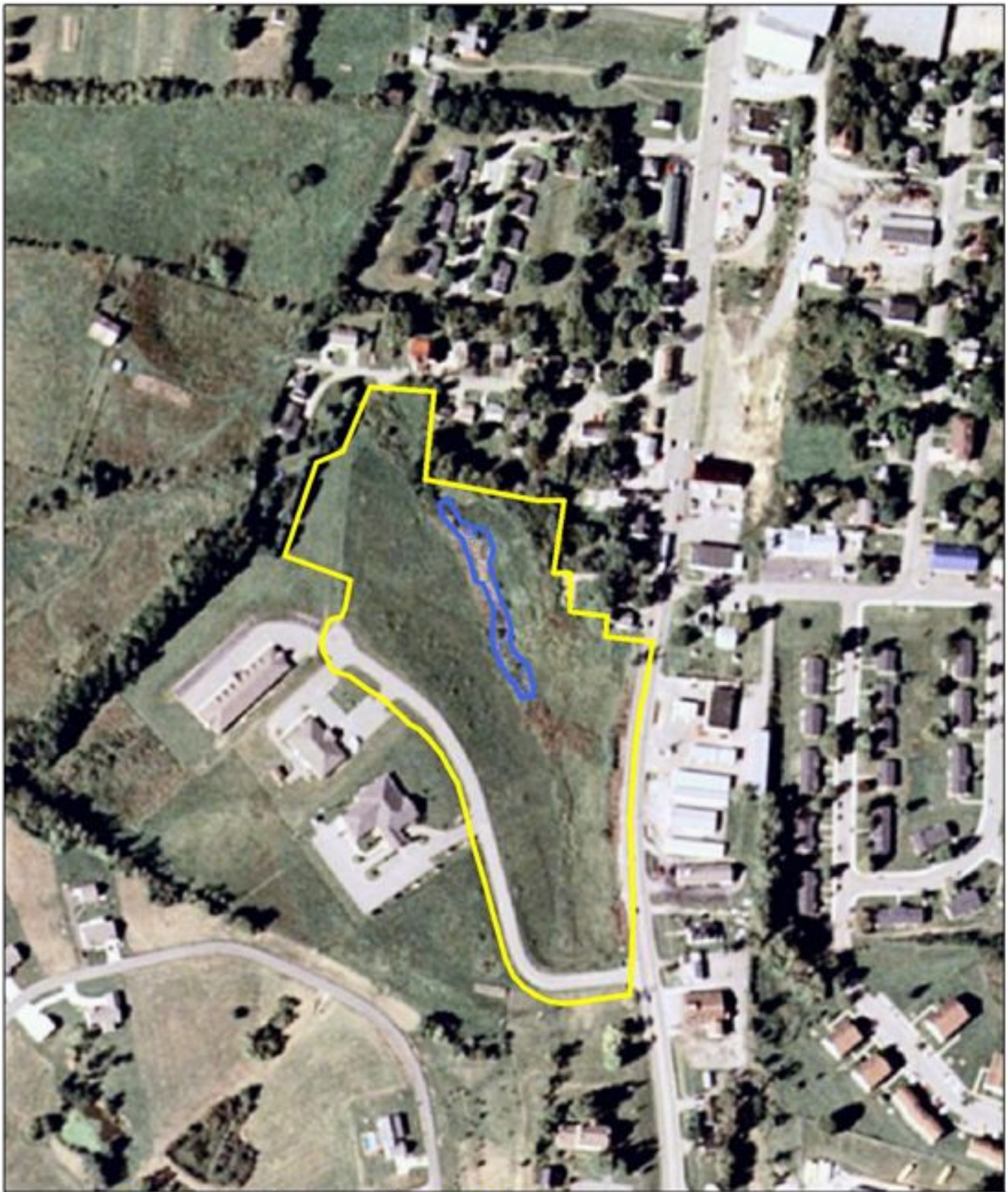

COPPERHEAD
ENVIRONMENTAL CONSULTING

Property Boundary
Wetland Boundary

Proposed Fill Site
FSA Aerial Photography
Garrard County Industrial Authority
Garrard County, KY

Scale = 1:3,000

0 500 1,000 Feet

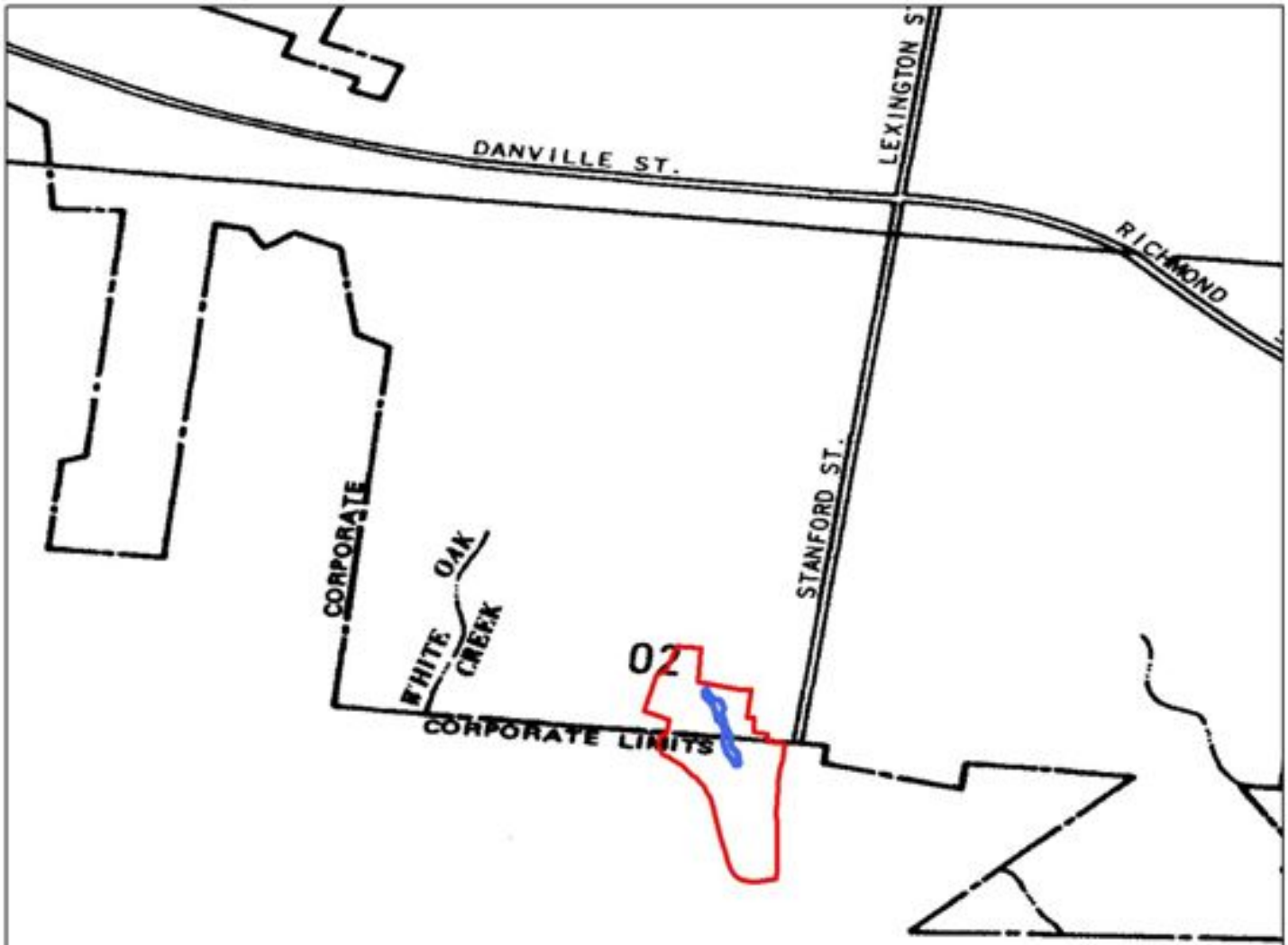

COPPERHEAD
ENVIRONMENTAL CONSULTING

Proposed Site
Wetland Boundary

Proposed Fill Site
FIRM Map 210082B - 12/14/1979
Garrard County Industrial Authority
Garrard County, KY

Scale = 1:10,000

0 1,500 3,000 Feet

COPPERHEAD
ENVIRONMENTAL CONSULTING

N

Proposed Site

Wetland Boundary

Proposed Fill Site
FIRM Map 210081 0002 B - 10/8/74
Garrard County Industrial Authority
Garrard County, KY

Scale = 1:10,000

0 1,500 3,000 Feet

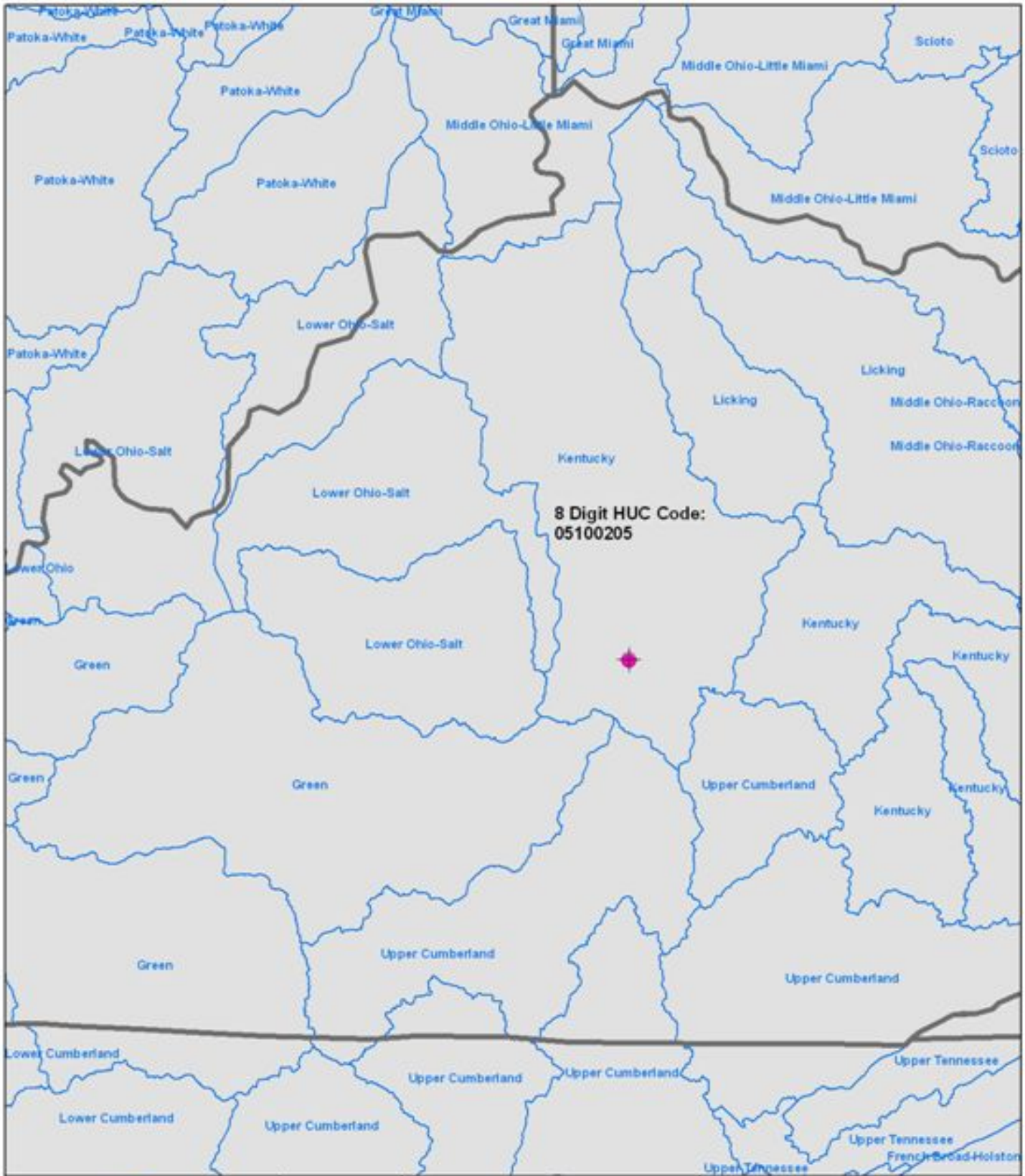

COPPERHEAD
ENVIRONMENTAL CONSULTING

Site Location

8 Digit HUC Basin

Proposed Fill Site
8 Digit USGS HUC Basin
Garrard County Industrial Authority
Garrard County, KY

Scale = 1:10,000

0 35 70 Miles

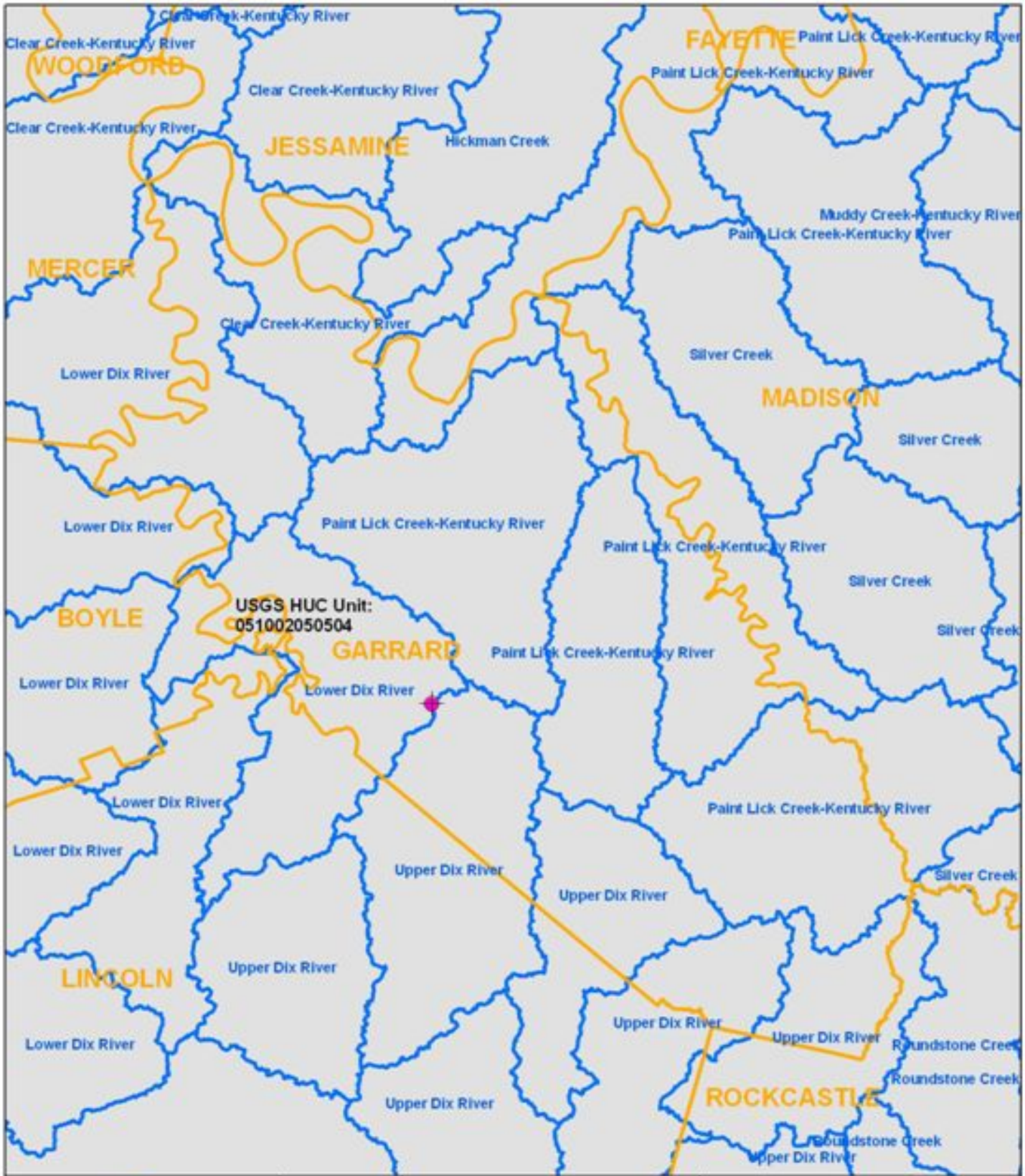

COPPERHEAD
ENVIRONMENTAL CONSULTING

Site Location

12 Digit HUC Basin

Proposed Fill Site
12 Digit USGS HUC Basin
Garrard County Industrial Authority
Garrard County, KY

Scale = 1:10,000

0 5 10 Miles

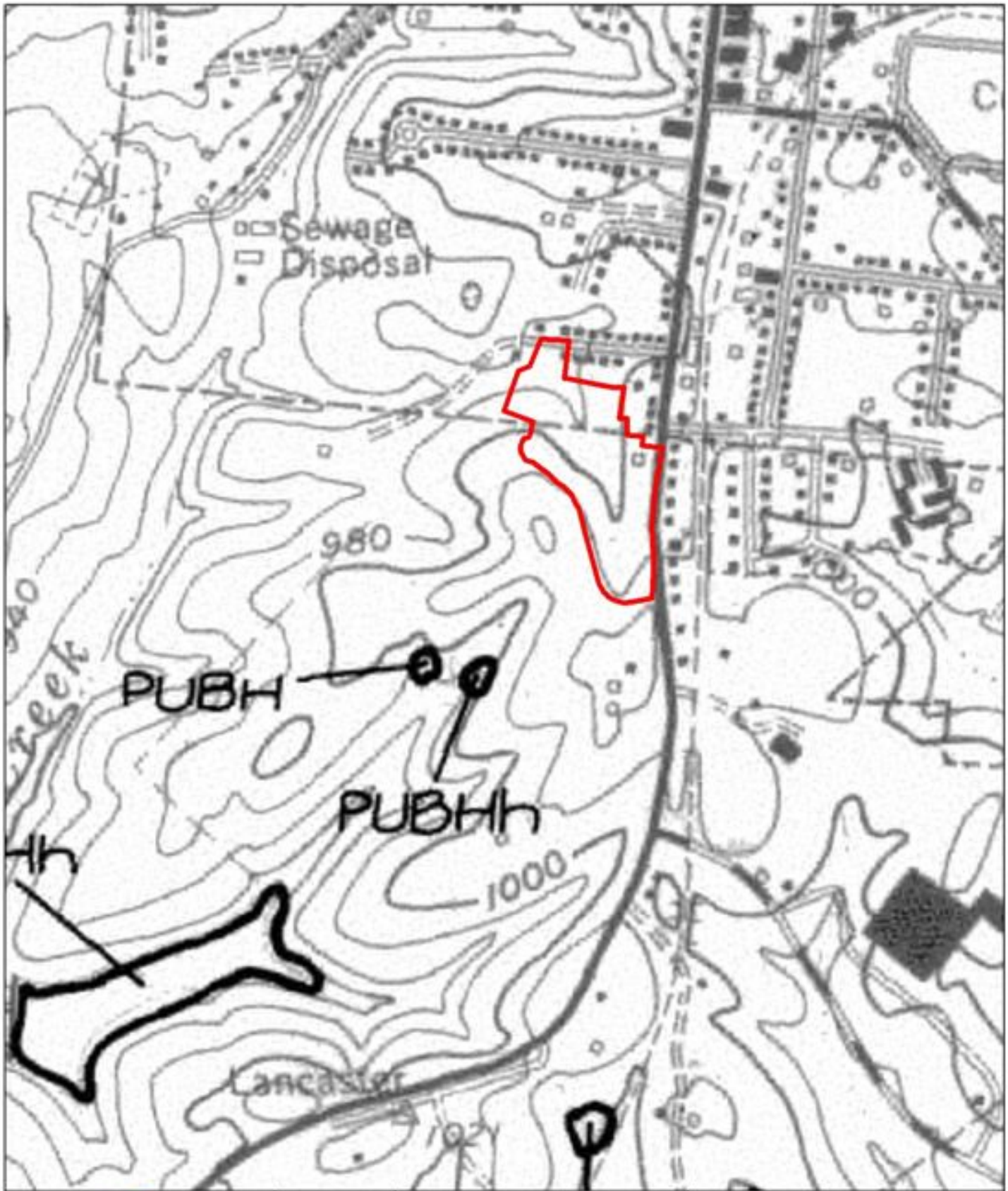

COPPERHEAD
ENVIRONMENTAL CONSULTING

Legend

Property

Proposed Fill Site
National Wetland Inventory Mapping
Garrard County Industrial Authority
Garrard County, KY

Scale = 1:7,000

0 1,000 2,000 Feet